



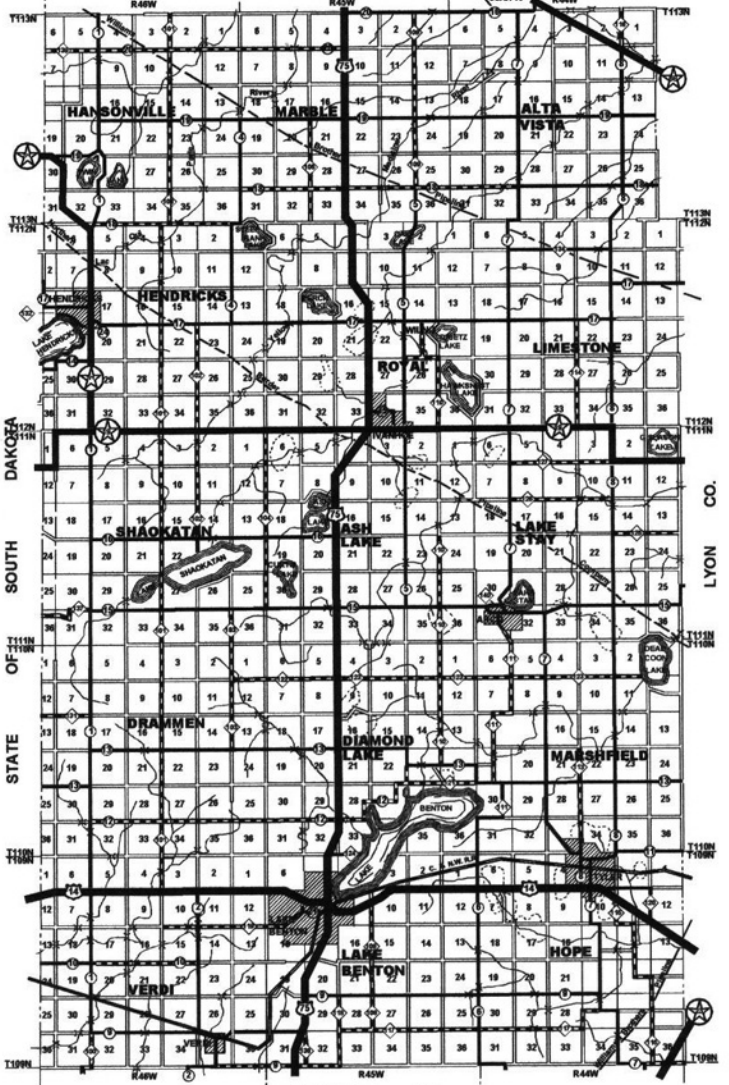
LINCOLN COUNTY

County Map



YELLOW MEDICINE CO.








YELLOW MEDICINE CO.



DAKOTA
SOUTH
OF
STATE

LYON CO.

PIPESTONE CO.

-  U.S. HIGHWAYS
-  STATE TRUNK HIGHWAYS
-  STATE AID OR COUNTY - HARD SURFACED ROADS
-  STATE AID OR COUNTY - GRAVEL SURFACED ROADS
-  TOWNSHIP ROADS
-  COUNTY STATE AID ROAD SYMBOL
-  COUNTY ROAD SYMBOL