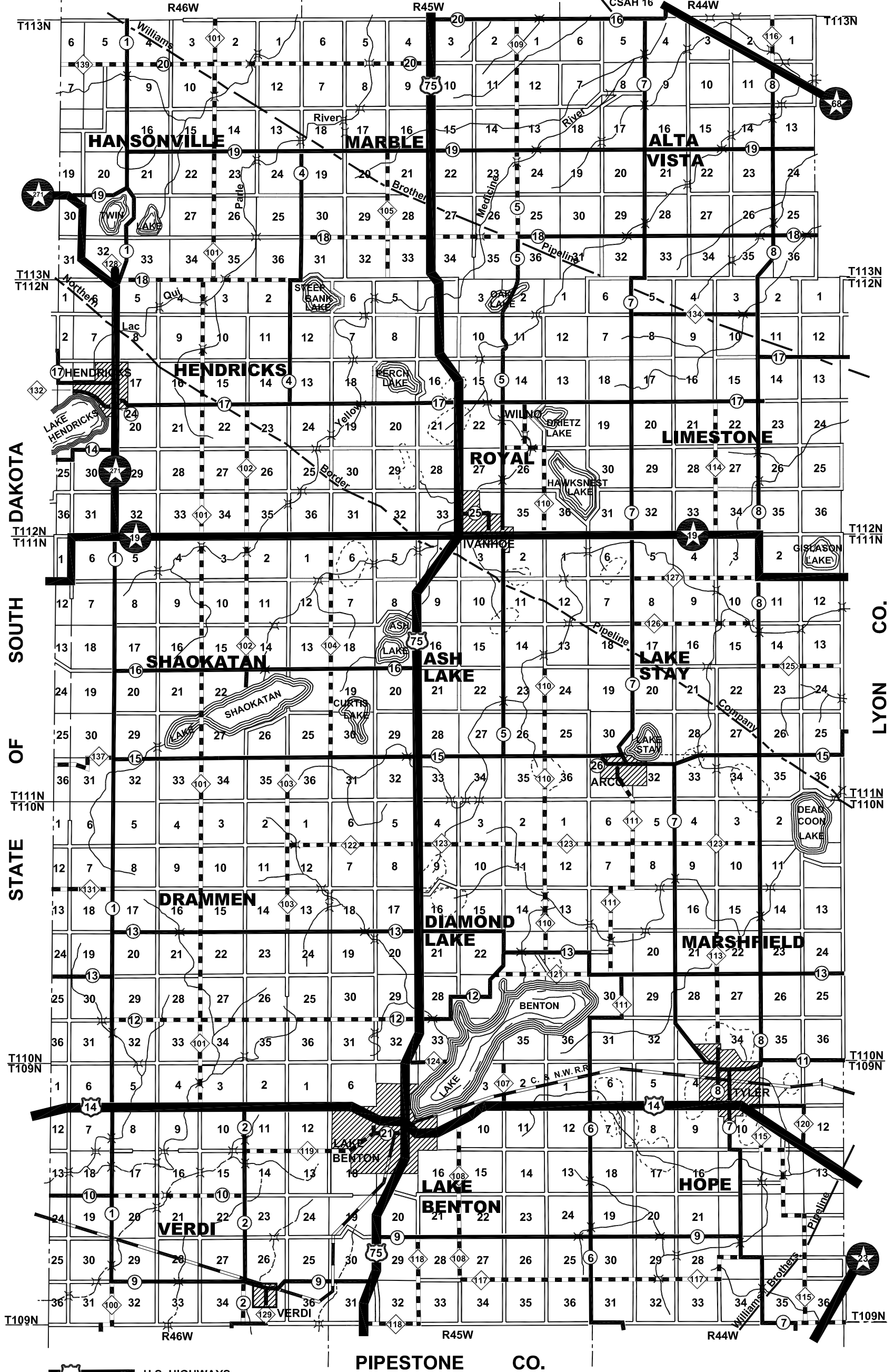











HIGHWAY MAP OF LINCOLN COUNTY MINN.

YELLOW MEDICINE CO.

YELLOW MEDICINE
CSAH 16



-  U.S. HIGHWAYS
-  STATE TRUNK HIGHWAYS
-  STATE AID OR COUNTY - HARD SURFACED ROADS
-  STATE AID OR COUNTY - GRAVEL SURFACED ROADS
-  TOWNSHIP ROADS
-  COUNTY STATE AID ROAD SYMBOL
-  COUNTY ROAD SYMBOL

PIPESTONE CO.